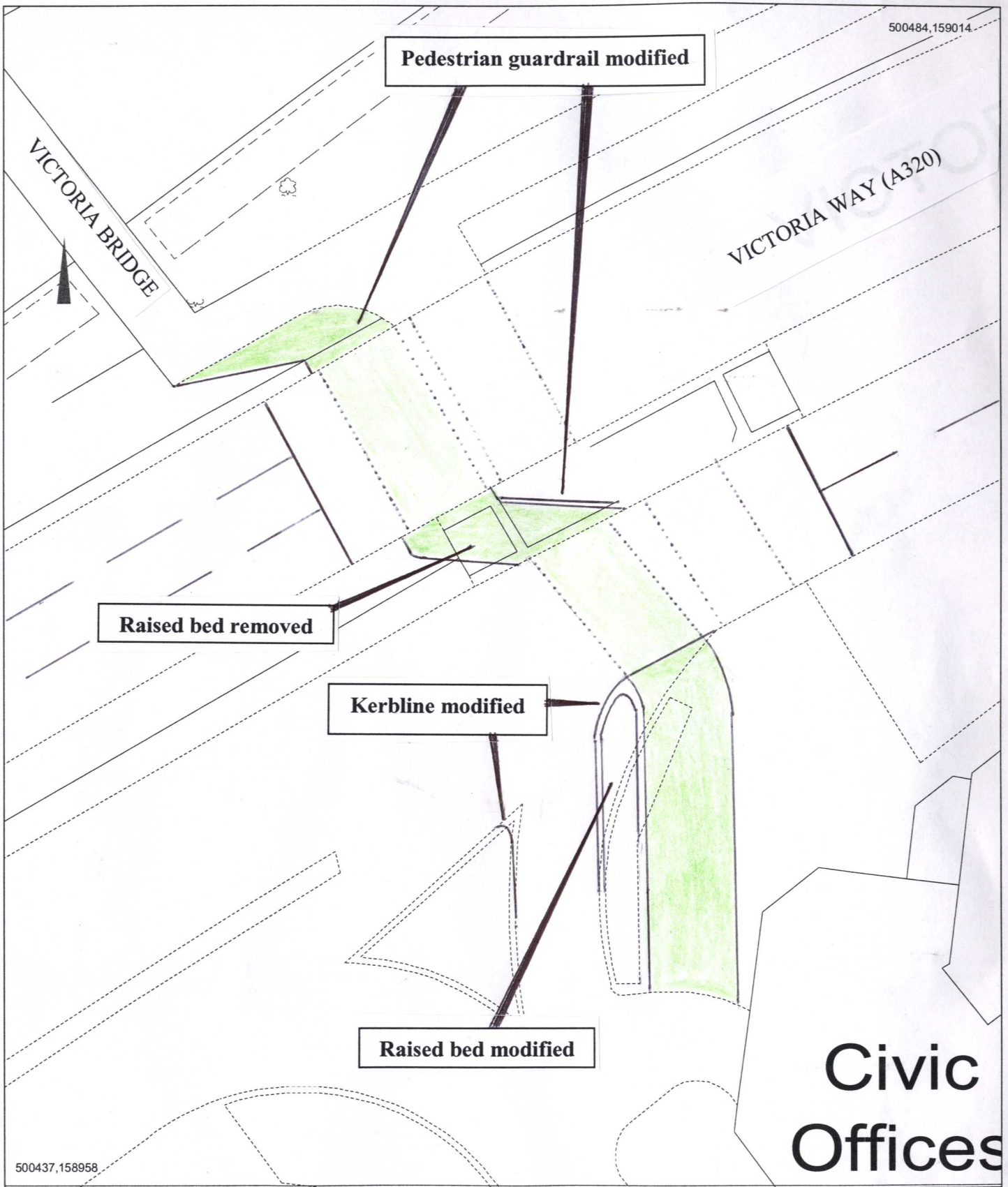





500484,159014



500437,158958

A320 Victoria Way by Victoria Bridge - proposed cycle crossing adjacent to pedestrian crossing

 GRID NORTH	Date: 04/02/2009 Printed by: JM Drawing No.: 12768	KEY  New cycle route & crossing	© Crown Copyright Licence No. 100019613, Surrey County Council, 2006. Except A-Z mapping © Copyright of the Publishers Geographers' A-Z Map Company Ltd.	 SURREY COUNTY COUNCIL Environment
	Scale 1:250			